

Parcel Summary Instructions

Please attach the parcel summary using property.franklincountyauditor.com when uploading Application Acknowledgment Form. Instructions are provided below.

1. From the home page of property.franklincountyauditor.com search for the property using one of the 6 options.

Search by Owner

Type in: LastName FirstName

Options Sort by: Parcel ID Ascending Results/page: 25 [Search](#)

Data Current as of 06/Aug/2019



- [Search by Owner](#)
- [Search by Address](#)
- [Search by Parcel ID](#)
- [Search by Subdivision & Condo](#)
- [Advanced Search](#)
- [Map Search](#)

INSTRUCTIONS

- Type the Last Name First Name or a part of into the Search by Owner box.
- Please do not use single or double quotes in your input. Instead of O'Neil you should key in ONeil.
- Be as specific as you can to improve the possibility of finding the property you are searching for.
- If an exact match is not found, up to 500 search results may be returned.
- Use the * as a wild card to match any string of characters, for example:

Example	Returns
Smith	Smith
Frank*	Frank, Franklin, Franken, Frankel, etc.
B*o*ski	Bojarski, Bronowski, Bukowski, etc.

2. Select Print Parcel Summary.



?

OUR OFFICE
SEARCH
ONLINE TOOLS
REFERENCE
CONTACT US

- Summary
- Land Profile
- Residential
- Commercial
- Improvements
- Permits
- Mapping
- Sketch
- Photo
- StreetsSmart
- Aerial Photos
- Transfers
- BOR Status
- CAUV Status
- Tax & Payments
- Tax Distribution
- Tax Calculators
- Value History
- Rental Contact
- Incentive Details
- Quick Links

Parcel ID: 010-067006-00 Map Routing: 010-1021 -013-00
 CITY OF COLUMBUS OHIO 240 S PARSONS AV

OWNER

Owner CITY OF COLUMBUS OHIO

Owner Address 90 W BROAD ST #425
COLUMBUS OH 43215

Legal Description BRYDEN 2ND
8.59 ACRES

Calculated Acres 10.46
Legal Acres 0

Tax Bill Mailing [View or Change on the Treasurer's Website](#)
 If you have recently satisfied or refinanced your mortgage, please visit the above link to review your tax mailing address to ensure you receive your tax bill and other important mailings.

[View Google Map](#)
Print Parcel Summary

MOST RECENT TRANSFER

Transfer Date DEC-31-2012
 Transfer Price \$0
 Instrument Type GV

2018 TAX STATUS

Property Class E - Exempt

1 of 1
Return to Search Results

Actions

- Neighborhood Sales
- Proximity Search
- Printable Version
- Custom Report Builder

Reports

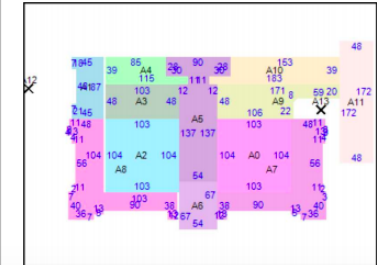
- Proximity Report
- Map Report
- Parcel Summary
- Parcel Detail

Go

3. Attach the Parcel Summary document to the Application Acknowledgment Form, and upload.

Franklin County Auditor – Clarence E. Mingo		010-067006-00
Owner Name	CITY OF COLUMBUS OHIO	Prop. Class E - Exempt
Site Address	240 S PARSONS AV	Land Use 640 - EXEMPT PROPERTY OWNED BY CT
Legal Descriptions	BRYDEN 2ND 8.59 ACRES	Tax District 010 - CITY OF COLUMBUS
Mailing Address	90 W BROAD ST #425 COLUMBUS OH 43215	Sch. District 2503 - COLUMBUS CSD
Transfer Date	12/31/2012	App Nbrhd X1200
Transfer Price	.00	Tax Lein No
Instrument Type	GV	CAUV Property No
		Owner Occ. Credit 2018: No 2019: No
		Homestead Credit 2018: No 2019: No
		Rental Registration No
		Board of Revision No
		Zip Code 43215
		Annual Taxes .00
		Taxes Paid .00
		Calculated Acreage 10.46
		Legal Acreage .00

	Current Market Value			Taxable Value		
	Land	Improv	Total	Land	Improv	Total
Base	\$0	\$0	\$0	\$0	\$0	\$0
TIF	\$0	\$0	\$0	\$0	\$0	\$0
Exempt	\$1,193,900	\$23,806,100	\$25,000,000	\$417,870	\$8,332,140	\$8,750,010
Total	\$1,193,900	\$23,806,100	\$25,000,000	\$417,870	\$8,332,140	\$8,750,010
CAUV	\$0					



Building Data

Land Use 640-EX PROPERTY OWNED BY CITIES

Year Built 1900

Total Sq Ft 290253

Stories 05

Grade VERY GOOD -

Sketch Legend

- 2 A0 - OFFICES 86902 Sq. Ft.
- 1 A1 - SKE:SKETCH ONLY 3579 Sq. Ft.
- 2 A2 - SKE:SKETCH ONLY 10712 Sq. Ft.
- 3 A3 - SKE:SKETCH ONLY 4944 Sq. Ft.
- 4 A4 - SKE:SKETCH ONLY 3645 Sq. Ft.
- 5 A5 - SKE:SKETCH ONLY 10248 Sq. Ft.
- 6 A6 - SKE:SKETCH ONLY 3618 Sq. Ft.
- 7 A7 - SKE:SKETCH ONLY 9392 Sq. Ft.
- 8 A8 - SKE:SKETCH ONLY 9093 Sq. Ft.
- 9 A9 - SKE:SKETCH ONLY 6406 Sq. Ft.
- 10 A10 - SKE:SKETCH ONLY 6297 Sq. Ft.